



# Worked all California Counties Award



Jerry Bliss, RMC(MSS) USN-Retired

 Gerald D Bliss III  
12806 Towle Ct  
Grass Valley, CA 95945  
NEVADA COUNTY

# k6iii

USS ROCK (SSB-274) *Jerry*

Confirming QSO with	Date (Z)	UTC	Freq / ZXMode	Pwr Out	Report
K9YG/6	1-9-10	1953	21052/CW	300	559

Nevada

# KA6A

Jim Coleman

Orange

**K6DGW**

Fred C. Jensen  
 670 Old Airport Road  
 Auburn, CA 95603 USA  
 PLACER COUNTY  
 CM9BLW

Confirming QSO with: *73, Fred*

Pse QSL Trx

STATION	MU	UNIT	VR	UTC	FREQ	REPORT	MODE
K9YC	08	08	10	0550	3.5	599	TWO WAY CW

K6DPL Print


Placer

**K6MLF**

Michael L. Fischer  
 131 Bolsa Avenue - Mill Valley, California 94941  
 fischer@igc.org

Marin County - Grid Square: CM87

Marin



Madera

**NCCC** **NM6G**

Northern California Contest Club

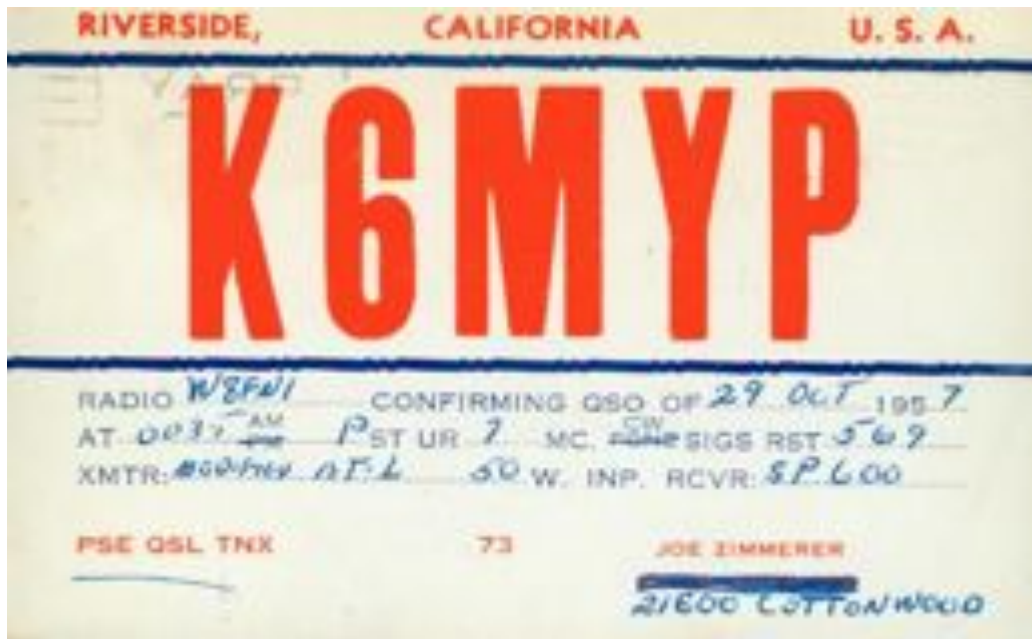
Yosemite Contest Group  
Mail to:  
1813 Clement Ave - Bldg 24  
Alameda, CA 94501

Zones ITU-8, CQ-3 DM07 Mariposa County 37° 28' N, 119° 53' W

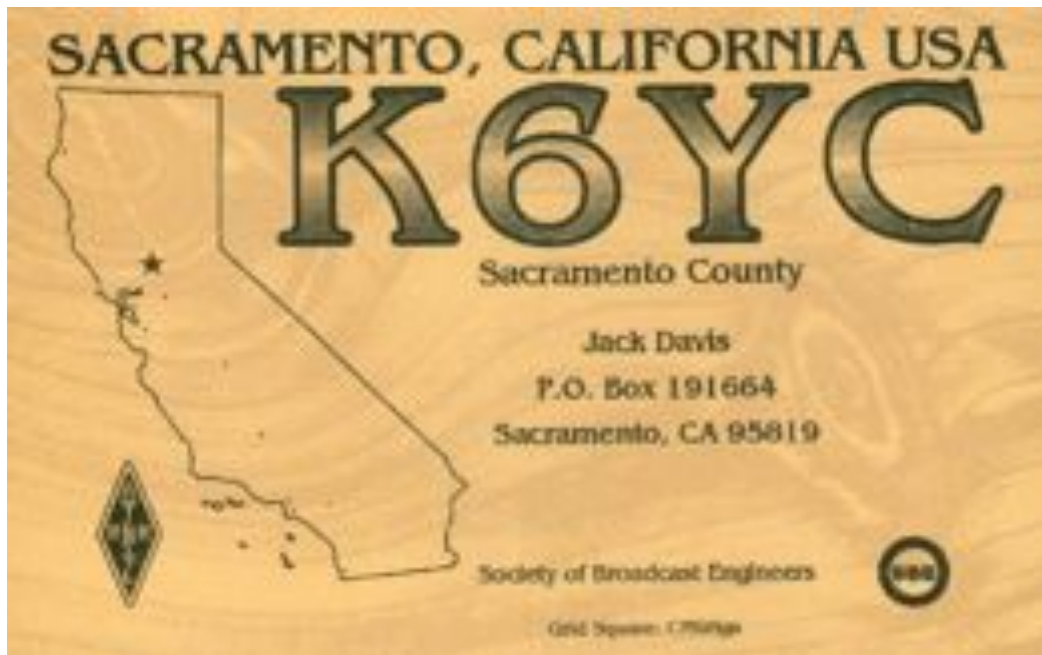
Confirming QSO with	Date			UTC	MHz	RST	Mode 2-Way
	Day	Month	Year				
K9YC	15	2	09	17:29	14	599	RTTY

PSE QSL TXN *✓* 73. *Don W6CTE*

Mariposa



Riverside



Sacramento

37-48° N 121-12° W  
**CALIFORNIA**  
 SAN JORDIN COUNTY  
 MAIDENHEAD QTH - ~~DMPTT~~ *CN 90 MD* ~~SK72189~~

*Plumas*

**KA6BIM** *16*

CQ ZONE 3 NORTHERN CALIFORNIA DX / CONTEST CLUBS ITU ZONE 6

<input checked="" type="checkbox"/> QSO WITH	<i>@W6LGM</i>							CONFIRMING QTH	<i>GLENNVILLE, CA</i>
<input type="checkbox"/> SWL REPORT	DAY	MONTH	YEAR	UTC	MHZ	RST	2 WAY		
<i>K9YC</i>	<i>1</i>	<i>10</i>	<i>19</i>	<i>1458</i>	<i>72</i>	<i>59</i>	<i>RTTY @SDCW</i>		

*HI JIM, WAD I COULD GIVE YOU  
 PLUMAS COUNTY* *Dave*

DAVE TUCKER  
 3877 E. WOODWARD AVE.  
 MANTECA, CA  
 95337 USA

PSE QSL  THX QSL

Plumas

**K6TYW**



J. A. "JIM" KELLER  
 27-13th Avenue

**SAN MATEO, CALIFORNIA, U.S.A.**

San Mateo



Santa Barbara



Santa Clara


SAN FRANCISCO · CALIFORNIA · U. S. A.

XMTR + GOWSET + LIM. AMP.  
ANT. + BEAM — GROUND PLANE  
POWER INPUT ~~20~~ W

CONF QSO  
OF 11/24/58  
UR SIG. SKP  
TIME 0940

TXN JIM  
4 FB QSO  
SORRY 4 THE  
FADE  
HM

PLS QSL  
"SKIPPER"  
450 RAMSELL ST.



**K6VYE**

San Francisco

CQP San Benito County Expedition - CM96H

K6WC    KJ6BNO  
KI6UAQ   WB6DWP

Instigators Radio Consortium Of The San Lorenzo Valley  
AE6RF K6RFY K6SYPH K6UAQ K6UAP K6BNO MEMU W6TJK W6DWP

QSL to AE6RF  
125 Greenview Drive  
Boulder Creek, CA 95066  
dkerns@cruzio.com

PSE QSL  TXN QSL

CONFIRMED QSO WITH	DAY	MONTH	YEAR
K9YC	8	12	2012
FTC	WVA	NET	MEMO
2223	24	59	60
2630		59	528

www.cqsl.com

San Benito





San Diego

# KC6ZWT

**NORM ALEXANDER**  
 7504 CRYSTAL BLVD  
 EL DORADO, CA 95623  
 U.S.A.

EL DORADO COUNTY  
 GRID CM98 MB

50 MHz = #1149  
 144 MHz = #573  
 432 MHz = #294

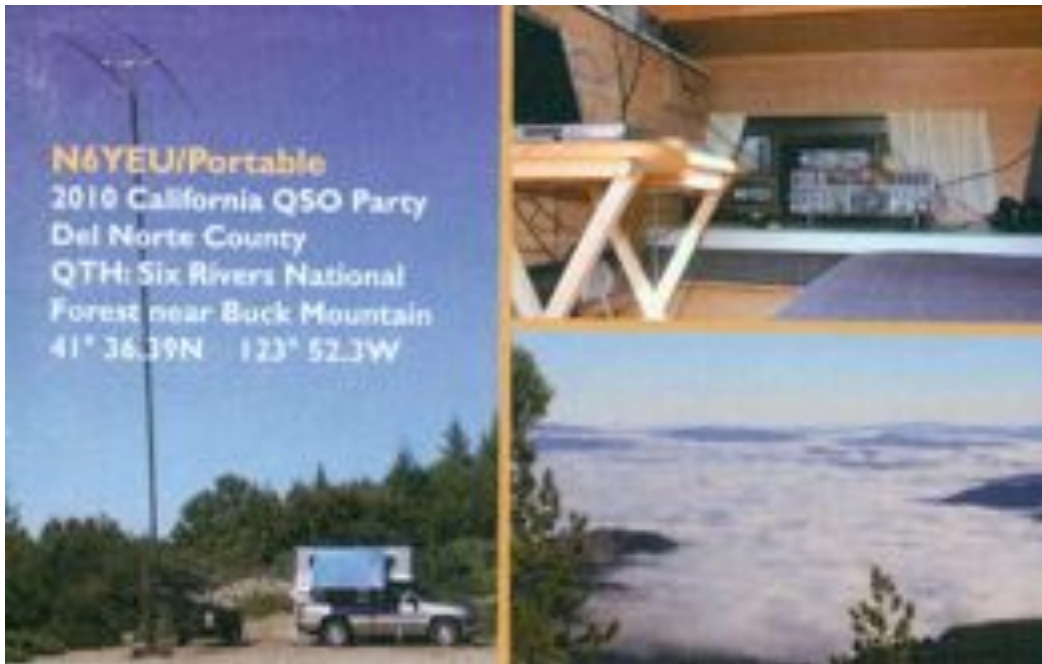
CONFIRMING QSO WITH

STATION	DATE			UTC	MHZ	RST	MODE 2-WAY
	DAY	MONTH	YEAR				
K9YC	13	SEPT	2009	2134	50	59	USB

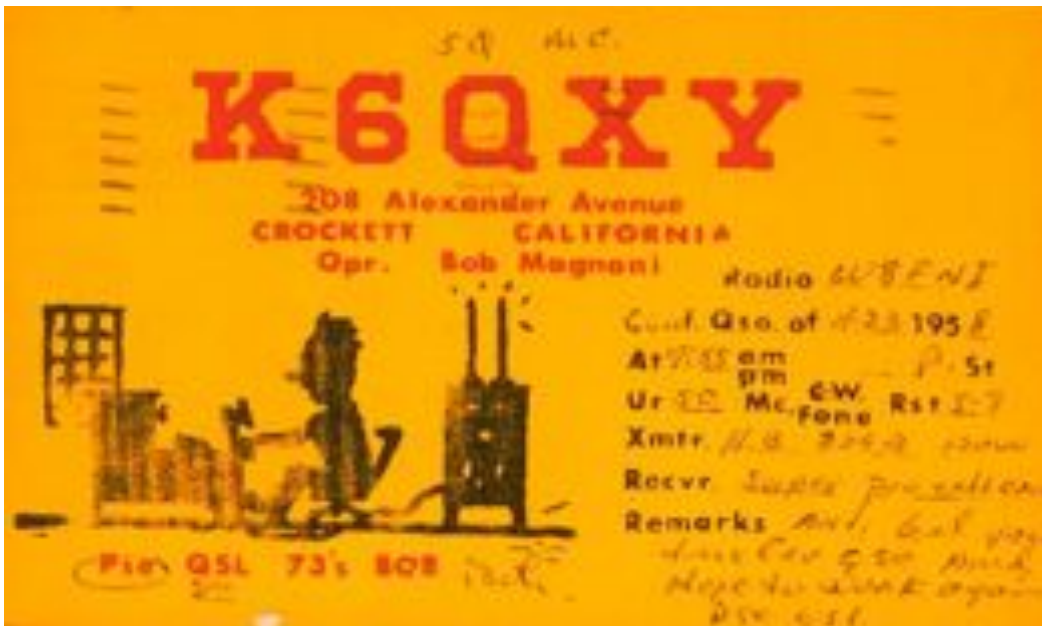
Pre QSL Tax

Approved QSL

El Dorado



Del Norte



Contra Costa

**NCCC** California Amateur Radio Station

**KG6D**  
Kevin Gehrke

CONFIRMING:  OUR QSO  YOUR SWL REPORT

TO RADIO **K9YC** IN QSO WITH

DATE	UTC	MHz	MODE	W/T
<b>DEC 6, 08</b>	<b>0416</b>	<b>1.8</b>	<b>CW</b>	<b>599</b>

Thanks for QSO. Best 73, Kevin  PSE QSL  TMX QSL

**FISTS CLUB** # 2003

NCCC # 4566  
10-10 # 69662

San Joaquin

**UPLAND, CALIFORNIA 91786**  
1042 N. MOUNTAIN AVENUE B324

**KQ6ES**

-email-electricshock@uia.net-

CONFIRMING QSO WITH	DATE			UTC	MHz	R.S.T	MODE 2-WAY
	DAY	MONTH	YEAR				
<b>K9YC</b>	<b>31</b>	<b>5</b>	<b>09</b>	<b>0615</b>	<b>3.5</b>	<b>599</b>	<b>CW</b>

PSE QSL  TMX **Thanks Jim**

**SAN BERNARDINO COUNTY GRID DM14** **73, JOHN SIMMONS**

San Bernardino

THEODORE CHIAPPARI  
321 16th ST.  
USA  
PASO ROBLES  
CALIFORNIA

# K6THH

RADIO *W8FNT* CONFIRMING QSO OF *Dec 14* 1957  
 AT *2232* P. ST. UR. *7* MC. SIGS RST. *599*  
 XMT. *Home Brew* I.A. W.IMP. BCVR. *RA67*  
 P46-QSL Tnx. *For Jim that was*  
*if you get it* *378* *Thx*  
*for the SA USA SA*

San Luis  
Obispo

**CALIFORNIA, Sutter County**

# N6DM

Confirming QSO with:

Radio	Date	UTC	MHz	Mode	Report
<i>K9YC</i>	<i>27 Jan 2008</i>	<i>0910</i>	<i>1.8</i>	<i>2x CW</i>	<i>599</i>

*Tnx Jim.*  
*GL CUL.*

**73, Don**  
**Donald F. Meadows,**  
**1683 Daphne Lane,**  
**Yuba City, CA 95993-9321, USA**

**Please QSL, Tnx**

Sutter

# K6AAW

LARRY MURDOCH

144 WAS #144

14370 BRIAN ROAD  
RED BLUFF, CA 96080 USA

144 WAC <sup>144</sup> 95

TEHAMA COUNTY • GRID CN8000

CONFIRMING  
QSO WITH

STATION	DATE			UTC	MHz	RST	MODE 2-WAY
	DAY	MONTH	YEAR				
K9YC	26	JAN	09	0629	1.820	599	CW

Pse QSL Trx

Repeat QSL

Tehama

THE UNITED STATES OF AMERICA

N 6 T E M

**FOREST GLEN, CALIFORNIA**

TRINITY COUNTY

CN8000



SMS

Radio K9YC QSL our QSO on 02 DEC 2006 at 0831 UTC

on 1.815.8 MHz. Your CW sigs RST was 599

My stn was FT-890 & VERTICAL BUL, 100 WATTs to 695 Ft LENGTH

the QSL trx. 73 Steve

Op. Steve Snyder Box 434 HAYFORD, CA 96041

Trinity

**N6EE**



Stanislaus

**AE6YB**



TO RADIO K9YC DATE AUG. 19, 2007 UTC 04:09  
MHz 3.808.75 RST 5-9 MODE SSB QSL PLS X TNX

WILL PATTULLO 181 PRESIDENTIAL CIRCLE, HEALDSBURG, CA 95448 USA  
CQ ZONE 3 ITU ZONE 6 GRID SQUARE CM88no SONOMA COUNTY  
*IN THE HEART OF THE WINE COUNTRY*

Sonoma



Solano

**NZ6Q**

K1WV NC  
DAN REID  
TAYLORSVILLE, VT

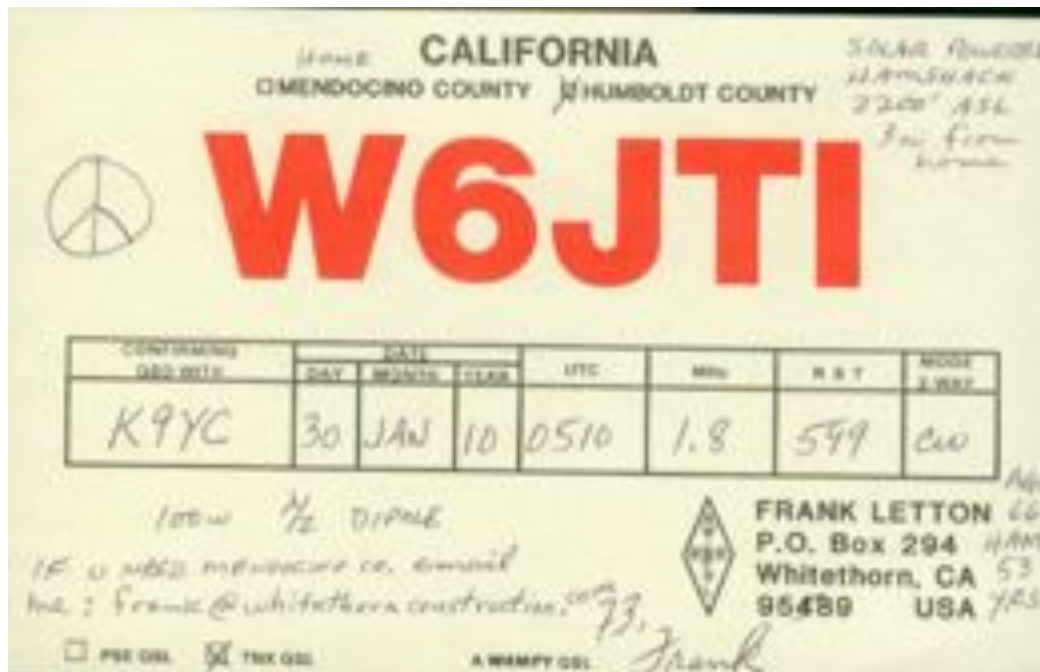
N750  
JOHN LITZ  
STOCKTON, CA

2010 California QSO Party Expedition  
Glenn County, Ca - Long Point Ridge  
39:41:19N 122:42:27W - Grid: CM89

Glenn



Fresno



Humbolt





Tulare

AF6EV  
 David M. Davison  
 4214 Abeto St.  
 La Grange, CA 95329

To Radio: K9YC Via  
 CFM 2 way QSO's

DM/Y	UTC	IND/PRG	MODE	RST	QSL
30/5/07	0321	19.46	CW	577	5/17

Tnx QSO 73 de Dave AF6EV

Tuolumne County CA USA  
 Grid CM971q CQ Zone 3 ITU Zone 6

Rig FT-450 @100W  
 Ant Fan Dipole @25 Ft

*73 Dave*

Tuolumne



# KI6LZ

GEORGE PIETRUSZENKO  
 4331 Berkshire Ct.  
 Oxnard, CA 93033 U.S.A.  
 (VENTURA COUNTY)

CONFIRMING CONTACT

RAZD		DATE		UTC
K9YC		8/16/09		055A
MO	MODE	RTT	DEL	
7	SSB	59	TNX	

73

Ventura



# W6AM

The Wallace Radio Ranch and Showers Farm, is 10 miles from Long Beach, the W6AM residence, and 28 miles from downtown Los Angeles, on a 1200 Foot hill, on a peninsula, overlooking the Pacific Ocean, 2 miles away.  
 Transmitters: Collins J2E-3, Henry 2K.  
 Receivers: Collins 755-2A, 755-3C, 755-3, 811  
 S&T Countries confirmed, #1 DXCC, W6C started member, W4Z CW and Phone, W6ACK #1.

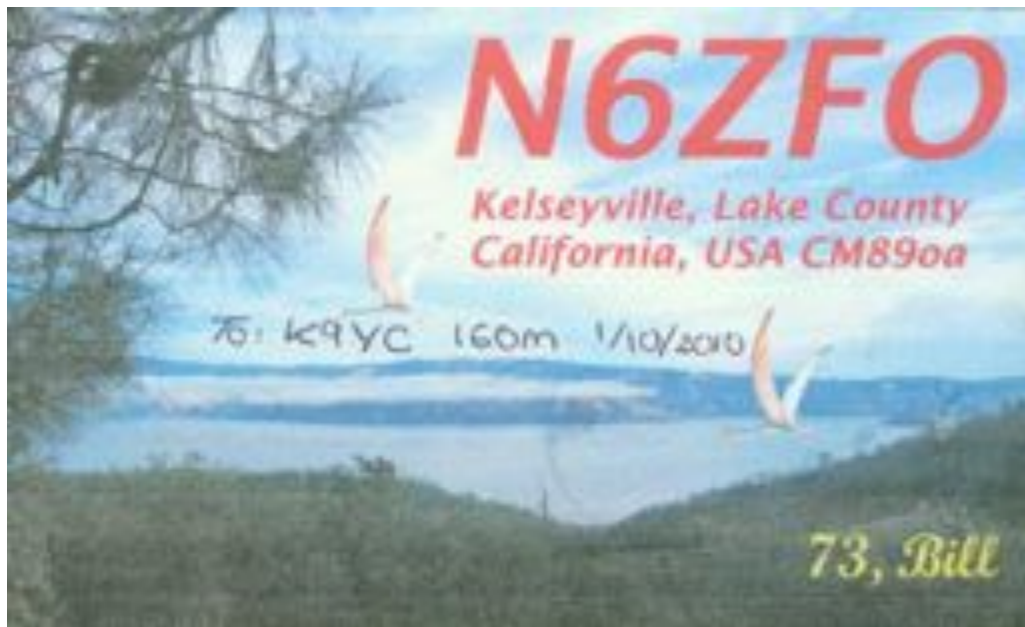
W9NEC CONFIRM  
 24CW QSO 28 MHz  
 2151Z 7 NOV 81  
 UQ 5103 599 73

**Don C. Wallace W6AM**  
 28503 Highridge Rd.  
 Rancho Patos Verdes, California U. S. A. 90274

W6AM National Award Certificate of Appreciation, awarded for outstanding service to the hobby of amateur radio. This certificate is presented to Don C. Wallace, W6AM, for his outstanding service to the hobby of amateur radio. Don C. Wallace, W6AM, has been a member of the Los Angeles Area Amateur Radio Club since 1968. He has been active in the club since 1968. He has been a member of the club since 1968. He has been a member of the club since 1968.

W6AM National Award Certificate of Appreciation, awarded for outstanding service to the hobby of amateur radio. This certificate is presented to Don C. Wallace, W6AM, for his outstanding service to the hobby of amateur radio. Don C. Wallace, W6AM, has been a member of the Los Angeles Area Amateur Radio Club since 1968. He has been active in the club since 1968. He has been a member of the club since 1968. He has been a member of the club since 1968.

Los Angeles



Lake



Lassen

**DXCC**  
S BAND

**CALIFORNIA**  
SHASTA COUNTY

**DXCC**  
#1

**W6BJH**

SHASTA DX & CONTEST CLUB

CONFIRMED QSO WITH	DATE	MODE	TIME
K9YC	01	12	07

UTC	KZ	WPT	Z-SPOT MODE
<del>1001</del>	10843	599	CW

0011

**TED DAVIS**  
P.O.B. 494243  
Redding, CA 96049  
U.S.A.

*Hi Jim!* *GL ON*  
*WACC* *u*  
*sed*

The QSL MAP - W6BFW  PSE QSL  TNX QSL

Shasta

**K6WLT**





www.TheDreamTale.com for a signed copy of my supernatural thriller novel.

Scott A. Schreffels  
General Class, 13 WPM  
Member ARRL  
39°19'39"N, 120°10'57"W  
Coordinates: 39.3275 - 120.1826  
County ~~Sierra~~ Sierra  
Grid CM99vh Artn Code: 530  
GMT Offset: -8  
Pacific Time Zone  
Email: scott1@digitalpath.net

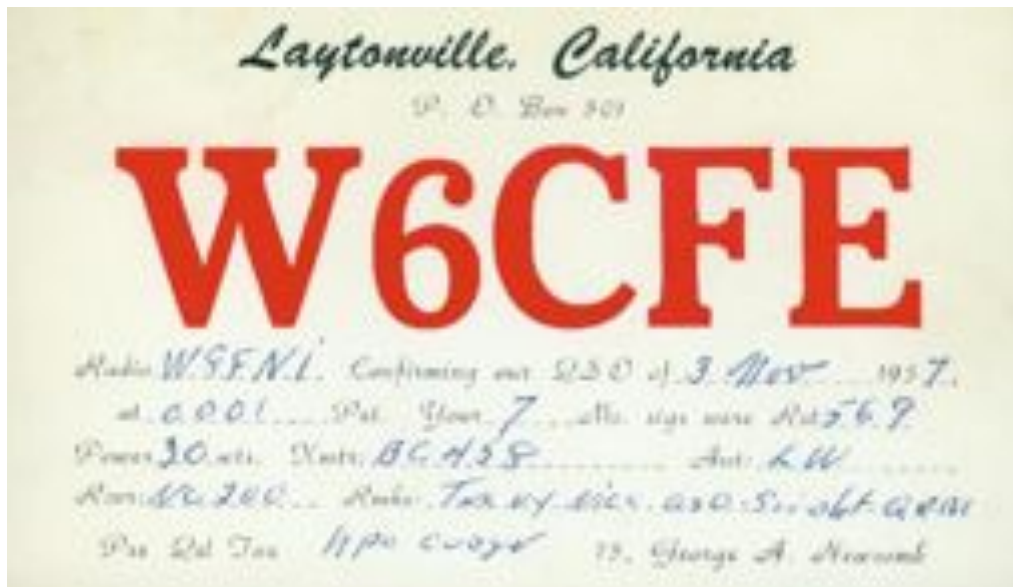
QSO WITH Jim Brown, K9BC DRAG to meet you too!! 73!  
DATE/TIME: 8-30-2010 19:05 hrs UTC 1700 MHz: 7.23040 Power: 500-600w  
RPT: S-S MODE: LSB SSB RIG USED: FT-897, ALS-600 QSK Amp, Alpha-Delta or GSRV, InchiTuner

*SAS*

Sierra




Siskiyou



Mendocino

# KD6DKC



CONFIRMING OUR QSO	DATE	UTC	MHZ	2-WAY	RST	PWR
K9YC	23 Feb 08	0658	6.899	55B	59	100W

10-10 #52061, FISTS #0996  
GRID CM97 Sec: 1512 Y  
MERCED COUNTY

73 to DX,

*Rich*


RICK ALBRIGHT  
2359 E. DUNN ROAD  
MERCED, CA 95340 USA

NETT PRINT

## Merced




## Modoc



Alameda



Calaveras



Colusa



Kern



LONE PINE, CALIFORNIA USA  
 INYO COUNTY

**W6PH**



Completing QSO with	DATE			UTC	MHz	RST	MODE	QSL
	DAY	MONTH	YEAR					
K9YC	5	DEC	08	2312	1.837	599	CW	PBB THX

RIG: TS-930S - AMP  
 ANT: HA160V

Jim.  
 Tnx for the contact.  
 73

QSL to:  
**KURT PAUER**  
 P.O. Box 754  
 Amherst, NH  
 03031 U.S.A.

Inyo

CALEXICO CA. USA. Imperial County

**Ki6WZZ**



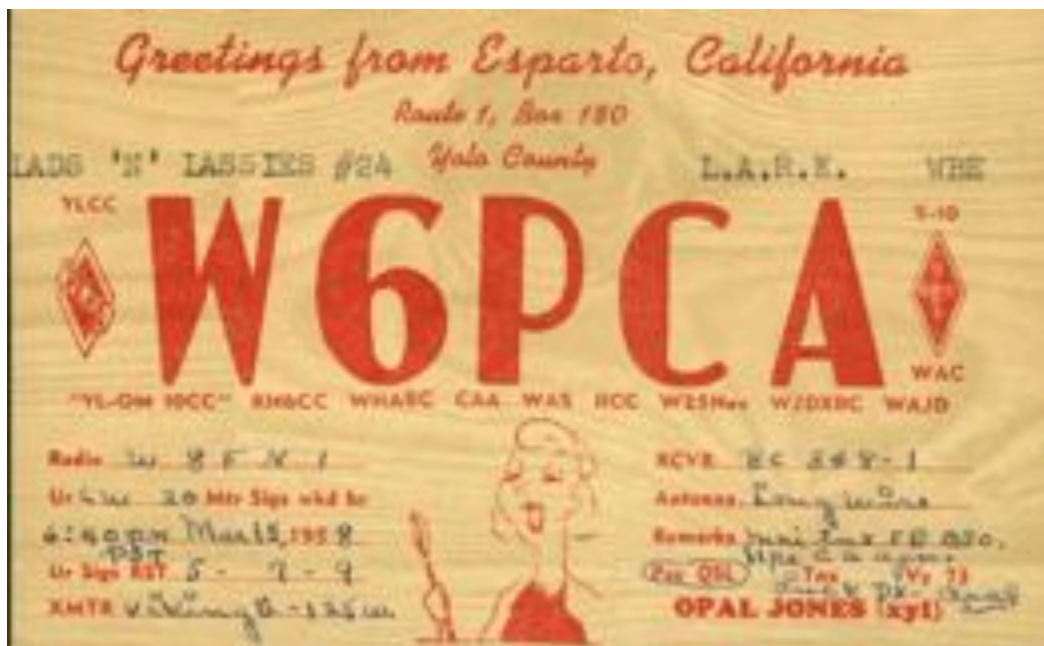
Gabriel Mendez  
 120-A ROCKWOOD AV. PMB 44181  
 CALEXICO CA 92231  
 USA



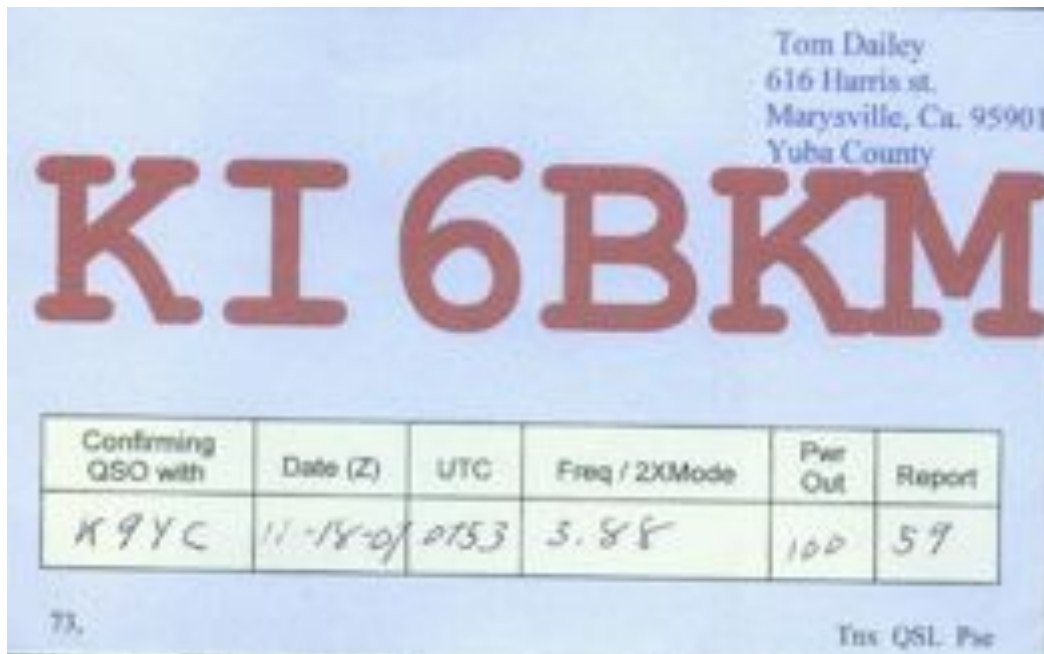
ki6wzz@ymail.com

QSO With:	Date:	UTC:	MHz:	RST:
K9YC	1-3-10	0516	3.56	59

Imperial



Yolo



Yuba

1982  
ARRL PACIFIC DIVISION CONVENTION

**K6BJ**

SANTA CRUZ COUNTY

QSO WITH	CONFIRMING QSO						
	DAY	MONTH	YEAR	UTC	FREQ	MODE	R-WAY
W9NEC	8 9 10 11	OCT.	82	0230	7	599	558 (W)

SANTA CRUZ COUNTY AMATEUR RADIO CLUB  
P.O. BOX 238, SANTA CRUZ, CA. 95061

OPR: Bob  
CALL: W6RGG

Santa Cruz

W6RQR

Robert L. Lasso  
3956 Wagon Wheel Way  
Paradise CA 95969  
rllasso@comcast.net

Grid Square: CM99ex  
Butte County  
Ten Tec Omni V  
ant: 100 ft. vertical  
ant: 80 meter zppp  
K9QKI (1959-1968)

Confirming QSO with	Date (Z)	UTC	Freq/Mode	Power	Report
K9YC	12-5-09	0831	1.818 CW	100	599

73, Robert

(TM) QSL

Butte

CO 3 CALIFORNIA ITU 6  
 AMADOR COUNTY QSP

**ND6S** Fldgi

MOTHER LODGE DX & CONTEST CLUB

Jim - There are 240 total of 5 QSL's and e QSL

Why not Register? RAY

10-K #50949  
 VP #2310  
 LOW POWER DXER  
 PSE QSL  TNX QSL

K9YC		28 MAR 2009	
1356	3.7	59	USB

The QSL MAIL® - WISNET

Amador

2010 California QSP Party Alpine County, CA  
 M/S Expedition Lake Alpine Resort 38deg 28'47"N 120deg 00'W

**N6A**

W4UAT  
 K6DGM  
 W6OA  
 WB6JLL

NG6M  
 K6OYL  
 W6GPM

QSO WITH	DATE	UTC	BAND	MODE	QSO NUMBER
K9YC	4/3/10	1336	7045	cw	1271 ALPI

IC 7400, 58120, 80m Dipole, 40M Dipole, Cushcraft A2

Alpine

ex K2SSX, K7OM, W4SZOC, DA1AX, G5CAS

# W6SX



- Edwards AFB, Kern County       Mammoth Lakes, Mono County  
 Edwards AFB, Los Angeles County       \_\_\_\_\_

Radio K9YC confirming  
1.820 MHz CW contact  
0017 UTC 31 JAN 2010  
Your Signal 599

**QRP**  
**QSL**  
**THX**

Hank Garretson  
PO Box 1213  
Mammoth Lakes, CA 93546

*73 Hank*

## Mono



## Napa



Monterey

November 8, 2010

Jim – K9YC,

Here is the information from my log book for the contact we made during the California QSO Party.

1/21/2007 @ 0435 UTC

3.839 Mhz, SSB, 59 RST, County - Kings

Radio - Yaesu FT101E

Antenna – Inverted Dipole

I've been licensed since 1991. I started as a Novice, upgraded to Tech Plus in 1992 and General in 2006. I've been Amateur Extra since early 2010.

Bruce C. Buhler, KD6DRU  
1053 Ross Way  
Hanford, CA 93230

Grid Square DM06ei

Thank you for your QSL Card and 73

Bruce, KD6DRU.



# Kings